









Figure 3: Potential Area and Strike Length of North-Dipping Structures

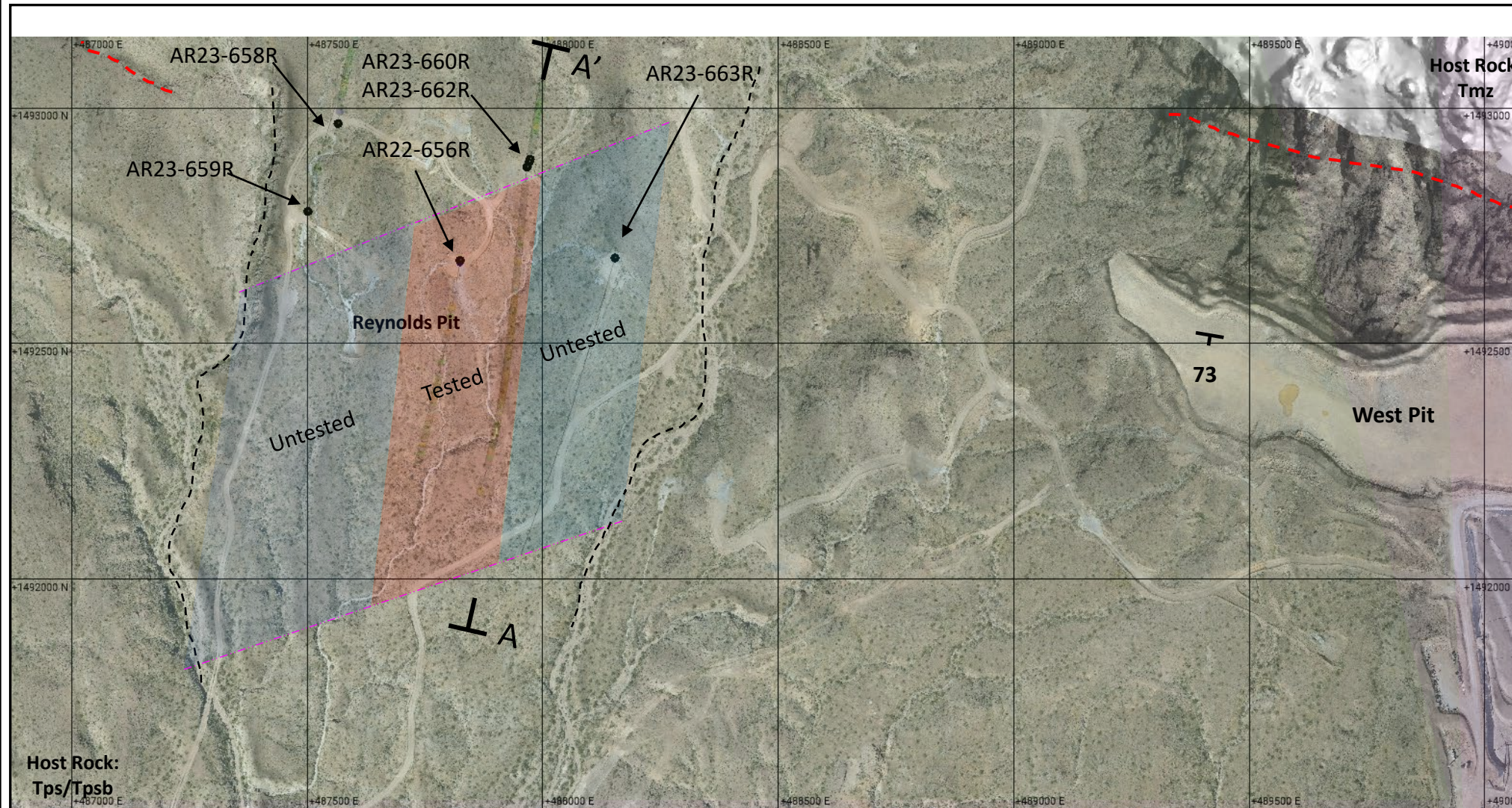
Legend

-  Tested area and strike-length
-  Untested area and strike-length
-  Approximate Moss Vein Surface Trend Prior to Mine Development
-  Approximate Fault trace
-  Reverse Circulation Drill Collar
-  Peach Springs Tuff (Tps/Tpsb)
-  Moss Monzonite (Tmz)
-  North dipping vein and stockworks structures

Map Extents



ELVT. V ELVT.WT NHCVD



Arizona State Plane W0203 International Feet

