







Figure 4



Shaded Total Magnetic Intensity Map

Legend

-  Mapped Epithermal Vein
-  Interpreted Structure
-  Possible Basaltic Andesite Lava
-  Jurassic Gardnerville Formation Sediments
-  Hercules Property Outline
-  Exploration Target Area
 H = Hercules, C = Cliffs, NE = Northeast, R = Rattlesnakes,
 L = Loaves, LR = Lucky Rusty, SP = Sprite, SI = Sirens,
 CC = Como-Comets, PM = Pony Meadows



UTM NAD83 Zone 11

NEE.V NEE.WT NHVCF